



Republic of the Philippines  
 PROVINCE OF CAGAYAN  
 City of Tuguegarao  
**EIGHTH CITY COUNCIL**



EXCERPTS FROM THE MINUTES OF THE 15<sup>th</sup> REGULAR SESSION  
 OF THE EIGHTH CITY COUNCIL OF TUGUEGARAO CITY, CAGAYAN  
 HELD ON OCTOBER 15, 2019, 9:00 A.M., TUESDAY,  
 AT THE SANGGUNIANG PANLUNGSOD SESSION HALL

**PRESENT:**

Hon. Bienvenido C. De Guzman II	City Vice Mayor/Presiding Officer
Hon. Maila Rosario T. Que	Sangguniang Panlungsod Member
Hon. Imogen Claire M. Callangan	-do-
Hon. Gilbert S. Labang	-do-
Hon. Danilo L. Baccay	-do-
Hon. Ronald S. Ortiz	-do-
Hon. Arnel T. Arugay	-do-
Hon. Winnoco R. Abraham	-do-
Hon. Raymund P. Guzman	-do-
Hon. Karina S. Gauani	-do-
Hon. Victor Herbert N. Perez	-do-
Hon. Gil G. Pagulayan	Ex Officio Member

**ABSENT:**

Hon. Mary Marjorie P. Martin-Chan	Sangguniang Panlungsod Member (on Vacation Leave)
Hon. Grace B. Arago	Sangguniang Panlungsod Member (on Official Business)
Hon. Karen L. Taguinod	Ex Officio Member (on Sick Leave)

**CITY ORDINANCE NO. 42-08-2019**

**AN ORDINANCE AMENDING CITY ORDINANCE NO. 09-2017 TITLED “AN ORDINANCE ADOPTING THE NEW TRAFFIC RULES AND REGULATIONS OF TUGUEGARAO CITY”**

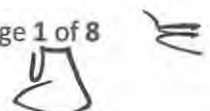
**SECTION 1. TITLE.** This Ordinance shall be known as “An Ordinance Amending City Ordinance No. 09-2017 titled “Adopting the New Traffic Rules and Regulations of Tuguegarao City.”

**SECTION 2. OBJECTIVES.** This Ordinance shall govern the efficient and effective flow of people, goods and conveyances through the road networks as well as providing measures for an effective traffic management of the City of Tuguegarao pursuant to Section 16 of Republic Act No. 7160 on General Welfare.

**SECTION 3. COVERAGE.** This Ordinance shall govern all types of vehicles and conveyances, motorized and non-motorized.

**SECTION 4. DEFINITION OF TERMS.** As used in this Ordinance, the following terms shall mean:

1. Bicycle is any two-wheeled vehicle propelled by human muscular power.
2. Bullcart is any carabao, cow or horse drawn two-wheeled vehicle for the transport of cargoes.
3. Bus Terminal any area located outside the poblacion authorized by the City Council for loading or unloading of passengers and/or cargoes of minibuses or public utility buses or PUBs.
4. Calesa is any horse drawn two-wheeled vehicle for the transport of a maximum of eight (8) passengers and limited cargoes.
5. Cargo is any commodity or merchandise, either in solid, liquid or gas form, which is the object of commerce.



6. Driver is any person who causes or manipulates the movement of a vehicle.
7. Footway refers to reserved portions of sidewalks for passage and convenience of pedestrians.
8. Freight truck is any public vehicle duly authorized and licensed to transport cargoes, including sand and gravel trucks, gasoline tankers, logging producers, distributors or salesman.
9. Highway is any public thoroughfare, usually designated as national, provincial, municipal or barangay road or street.
10. Jeepney or PUJ Parking Area is any place located outside the poblacion and authorized by the City Council for the loading or unloading of passengers and/or cargoes or jeepneys or PUJs.
11. Minibus is any public vehicle duly authorized and licensed to have twenty-one (21) minimum and forty-five (45) maximum passenger capacity and limited cargo.
12. No Parking means that a vehicle is not allowed to stop or be immobile in a highway, road or street for more than three (3) minutes, except when ordered to stop by any city official or authority.
13. No Stopping Area are places designated by the Ordinance where vehicles are prohibited to stop at any time of the day except as otherwise provided.
14. No Waiting Areas are places designated by the Ordinance where vehicles are not allowed to be left unattended for an indefinite period of time.
15. Operator is any person who is legally registered and authorized to engage in the use of a vehicle for public use.
16. Owner is any person who is the legally registered proprietor of a vehicle.
17. Parking Areas are designated places for parking of motor vehicles authorized by the local government unit.
18. Parking Zones are integrated parking areas authorized by the Ordinance to ease traffic flow by prohibiting parking in thoroughfares and streets in designated places.
19. Passenger any person who rides in a vehicle either for free or for a fee.
20. Pedestrian Lanes or Crosswalk refer to identified and marked lanes in intersections, school zones, churches, malls and commercial establishments for the safe conduct of pedestrians through footways, marked crosswalks and pedestrian lanes.
21. Pedicab is any three-wheeled vehicle propelled by human muscular power.
22. Pick-Up and Drop-Off Points are areas designated where passengers and commuters are allowed to alight/embarc on public utility vehicles like tricycles, calesas and similar modes of conveyances.
23. Poblacion refers to barangays covering Centro 1 to Centro 12, Ugac Sur, Ugac Norte and parts of Caritan Centro and San Gabriel (left side of Diversion Road covering parts of Caritan Centro and San Gabriel if coming from Tanza Junction going to Buntun Shell) except in barangays and areas located along Diversion Road from Balzain Junction to Buntun Highway.
24. Private Vehicle is any vehicle used exclusively by and for its registered owner and the immediate family, like a family car or jeep.
25. Professional Driver is any person authorized and licensed by law to cause or manipulate the movement of a vehicle.
26. Public Utility Bus or PUB is any public vehicle duly authorized and licensed to have forty-six (46) minimum passenger seating capacity and limited cargo.

27. Public Utility Jeepney or PUJ is any public vehicle duly authorized and licensed to have twenty (20) maximum passengers seating capacity and limited cargo.
28. Public Vehicle is any vehicle duly authorized and licensed to convey passengers and limited cargoes.
29. Pushcart is any two-wheeled vehicle pushed by human muscular power for the transport of cargoes.
30. Traffic Delineators are installed mechanisms serving as barriers to guide vehicles and pedestrians to insure safety and orders.
31. Tricycle is any vehicle with three (3) pneumatic tires and a sidecar used for the transport of two (2) passengers and limited cargoes.
32. Vehicle refers to any means of land transport used for the conveyance of passengers and/or cargoes whether propelled by a motor or by human or animal muscular power, like PUJs, minibuses, bicycles, pedicabs, pushcarts, calesas and bullcarts.
33. **Kuliglig** – refers to any improvised motor propelled cart including trike or any of its version used in farming, powered/run by generator either 2 or 3 or 4 wheels
  - also refers to a two-wheeled vehicle powered by a farm machinery e.g., Kubota, Yanmar, etc.
  - refers, too, to a multi-purpose diesel or gasoline engine commonly used for farming in provinces and other rural parts of the country
  - is an informal and improvised transport mode commonly used by farmers to carry their produce from the field to the market, and also sometimes loaded with passengers

#### **SECTION 5. ONE-WAY STREETS:**

##### **A. From North to South**

1. Along Bagay Road starting from corner Andrews Street to College Avenue
2. Along Taft Street starting from College Avenue to Arellano Street
3. Along Mabini Street starting from College Avenue to Lecaros Street
4. Along Burgos Street from Gomez Street to Arellano Street
5. Along Bonifacio Street starting from corner College Avenue to Lecaros Street
6. Along Valenzuela Street starting Gonzaga Street to Rizal Street

##### **B. From South to North**

7. Along Rizal Street starting from Washington Street to College Avenue
8. Along Blumentritt Street starting from Arellano Street to Rizal Street
9. Along Burgos Street from Gonzaga Street to College Avenue
10. Along Del Rosario Street starting from Arellano Street to College Avenue
11. Along Magallanes Street starting from Arellano Street to Legaspi Street
12. Along Caritan Hi-way starting from College Avenue to Reyno Street

##### **C. From East to West**

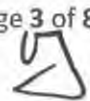
13. Along College Avenue starting from corner Rizal Street to corner Mabini Street
14. Along Washington Street starting from Bonifacio Street to Mabini Street
15. Along Gonzaga Street starting from Macapagal Avenue to Mabini Street
16. Along Arellano Street starting from Rizal Street to Mabini Street

##### **D. From West to East**

17. Along Legaspi Street starting from College Avenue Extension to Rizal Street
18. Along Gomez Street starting from Mabini Street to Macapagal Street
19. Along Aguinaldo Street starting from Mabini Street to Rizal Street
20. Along Zamora Street starting from Mabini Street to Rizal Street
21. Along Washington Street starting from Bonifacio Street to Rizal Street
22. Along Don Domingo starting from Balzain Road to corner Macapagal Avenue

#### **SECTION 6. TWO-WAY STREETS:**

1. Along Campos Street from College Avenue to Diversion Road
2. Along Caritan Hi-way from Reyno Street to Diversion Road



3. Along Bagay Road from corner Main Avenue to Diversion Road
4. Along Rizal Street from corner Lecaros Street to corner Washington Street
5. Along Blumentritt Street from Arellano Street to Lecaros Street
6. Along Burgos Street from Lecaros Street to Aguinaldo Street
7. Along Del Rosario Street from Lecaros Street to Arellano Street
8. Along Taft Street from Lecaros Street to Arellano Street
9. Along Magallanes Street from Lecaros Street to Arellano Street
10. Along Bonifacio Street from Lecaros Street to Circumferential Road
11. Along Macapagal Road from Don Domingo to corner Gonzaga Street Extension
12. Along Circumferential Road from Cataggaman Road to Avocado Street
13. Along Luna Street from corner Rizal Street to Buntun Hi-way
14. Along Lecaros Street from corner Rizal Street to Maribbay Street
15. Along Balzain Road from College Avenue to Tanza Junction
16. Along Diversion Road from Tanza Junction to Buntun

**SECTION 6A. INSTALLATION OF APPROPRIATE TRAFFIC DELINEATORS ON ONE-WAY OR TWO-WAY STREETS**

- (a) The Public Order and Safety Unit is authorized to fix or install appropriate traffic delineators, whether visible or physical barriers, to improve traffic flow and ensure safety of motorists and pedestrians.
- (b) In the case of Balzain Road, from Balzain Bridge to Petron Station in Penge-Ruyu, a steel railing shall be installed to improve traffic situation, subject to the proper evaluation and assessment.

**SECTION 7. PROHIBITED PARKING AREAS AND PARKING ZONES**

**A. NO PARKING EITHER SIDES**

1. Along Del Rosario Street from corner Luna Street to corner College Avenue
2. Along Gonzaga Street from corner Bonifacio Street to corner Del Rosario Street
3. Along Burgos Street from corner Legaspi Street to Gonzaga Street and from Gomez Street to Luna Street
4. In front of Saint Paul University (Mabini Street)
5. Along Mabini Street from corner Arellano Street to corner Lecaros Street (University of Saint Louis)
6. Along Rizal Street from Arellano Street to Aguinaldo Street (in front of East Central School)
7. Along College Avenue from Mabini Street to Rizal Street
8. Along Luna Street from corner Rizal Street to Magallanes Street
9. Along Magallanes Street from corner Luna Street to corner Legaspi Street
10. Along Legaspi Street from corner Taft Street to Street to Burgos Street and from corner Bonifacio Street to Rizal Street
11. Along Arellano Street from Burgos Street to Del Rosario Street
12. Along Blumentritt Street from Aguinaldo Street to Arellano Street
13. Along Aguinaldo from corner Blumentritt Street to Valenzuela Street
14. Along Del Rosario Street from Gomez Street to College Avenue
15. On all roads or streets within the vicinity of the Mall of the Valley (Along Bonifacio Street from Gonzaga Street to Gomez Street, along Gomez Street from Bonifacio Street to Del Rosario Street, along Del Rosario Street from Gonzaga Street to Gomez Street, and along Gonzaga Street from Del Rosario Street to Bonifacio Street)

**B. PARKING ZONES.** Parking shall be allowed in the following streets provided that strict implementation of one side parking on a single file (right side parking only and one line) shall be imposed. Provided, further that no vehicle shall be allowed to park at areas specified under Section 7B.

1. Along Mabini Street from corner Washington Street to corner Arellano Street
2. Along Blumentritt Street from corner Aguinaldo Street to corner Washington Street
3. Along Rizal Street from corner Aguinaldo Street to Legaspi Street
4. Along Legaspi Street from Magallanes Street to Taft Street and from Burgos Street to corner Bonifacio Street
5. Along Taft Street from corner Legaspi Street to corner Arellano Street
6. Along Arellano Street from corner Rizal Street to corner Burgos Street and from Del Rosario Street to corner Mabini Street
7. Along Del Rosario Street from Luna Street to Gomez Street

## SECTION 8. PARKING MANAGEMENT RULES AND GUIDELINES

### A. Vehicles Not to Be in Certain Areas – No driver shall:

- (a) leave a vehicle waiting in a “No Waiting Area”;
- (b) park a vehicle in a “No Parking Area”, except when loading or unloading goods or passengers;
- (c) leave a vehicle waiting in a “No Stopping Area” for any purpose;
- (d) leave a vehicle waiting in a Parking Area contrary to any limitation in respect of days, periods of the day, classes of vehicles indicated by the inscription on the sign or signs associated with the area. However, a person may park a vehicle in a “No Parking” Area or leave a vehicle waiting in a “No Waiting” Area or “No Stopping” Area under any of the following conditions:
  - (i) during anytime that the restriction is suspended by reason of the inscription on the sign or signs associated with the Area; or
  - (ii) if the inscription on the sign or signs associated with the area exempts his vehicle from the restriction imposed within the area.

### B. Prohibited Parking or Waiting Places – No person shall park or leave a vehicle waiting so that any portion of the vehicle is:

- (a) between any other waiting vehicle and the center of the thoroughfare;
- (b) between the pedestrian zone and the nearest curb;
- (c) in front of a right-of-way, passage or private driveway;
- (d) in front of a footway constructed across a reservation;
- (e) alongside or opposite any excavation if the vehicle would obstruct traffic;
- (f) on any footway, marked crosswalk or pedestrian crossing;
- (g) upon a bridge or other elevated structure or within a tunnel or underpass;
- (h) 6 meters within an intersection;
- (i) on any portion of a thoroughfare on which the words “Keep Clear”;
- (j) within 1 meter of any fire hydrant or fire plug or any sign or mark indicating the existence of a fire hydrant or fire plug;
- (k) on reserved parking spaces for PWDs

### C. Method of Parking Vehicles – Any driver who parks or leaves a vehicle waiting on a thoroughfare shall park or leave the vehicle waiting:

- (a) in the case of a road on which vehicles are permitted to travel in both direction, as near as practicable to the right boundary of the thoroughfare;
- (b) in the case of a road on which vehicles are permitted to travel in one direction only, as near as practicable to either boundary of the road and parallel to the boundary of the thoroughfare;
- (c) so that not less than 3 meters of the width of the thoroughfare between the vehicle and the far boundary of the thoroughfare is available for the movement of other vehicles;
- (d) in a manner that it does not cause undue obstruction on the thoroughfare; and
- (e) where parking bays are marked on the thoroughfare, entirely within the confines of a single bay;

Provided that paragraphs (a) and (b) of this Section shall not apply to a person leaving a vehicle waiting in a Parking Area.

### D. Parking for Certain Purposes Prohibited – No person shall park a vehicle upon any roadway for the principal purpose of

- (a) displaying such vehicle for sale;
- (b) washing, greasing or repairing such vehicle except repairs necessitated by an emergency and funeral vehicles waiting for cadavers and caskets

### E. Parking in front of Residential or Commercial Establishments – No person shall appropriate for his exclusive use a parking space allotted in front of a residential or commercial establishment. Installation of signage or markings indicating reservation of its use is prohibited.

### F. Officers Authorized to Remove Illegally Stopped Vehicles

- (a) Whenever any traffic police officer finds a vehicle standing upon a highway in violation of any of the provisions of this Ordinance, such officer is hereby authorized to move such vehicle, or require the driver or other person in charge of the vehicle to move the same, to a position off the paved or main traveled part of such highway;

- (b) Whenever any traffic police officer finds a vehicle unattended upon any bridge or causeway where such vehicle constitutes an obstruction to traffic, such officer is hereby authorized to provide for the removal of such vehicle to the nearest garage or other place of safety.
- (c) The expense incurred in the removal of such vehicle shall be charged to the owner of the vehicle.

#### **SECTION 9. LOADING AND UNLOADING ZONES FOR GOODS AND COMMODITIES**

- (a) Delivery vehicles with gross weight capacity of less than 4,500 kgs shall be allowed to load and unload their goods/merchandise from 8:00PM to 6:00AM
- (b) Loading and unloading of goods/merchandise shall only be allowed within thirty (30) minutes.
- (c) Driver of a delivery vehicle may park his vehicle when actually loading up or unloading down goods or materials, provided he is present at all times and attending to the same.

#### **SECTION 10. PICK-UP AND DROP-OFF POINTS FOR PASSENGERS/COMMUTERS**

- (a) The Tuguegarao City Traffic Management Group is authorized to identify and designate pick-up and drop-off points for passengers/commuters as well as the identification of streets where loading and unloading of passengers is prohibited.
- (b) A driver of public utility vehicle, such as tricycles, shall stop, pick up or unload passengers only at designated pick-up and drop-off points.
- (c) On sections of the road where there is no prohibition against loading and unloading, the driver may stop to pick up or unload passengers provided it is safe to do so and will not obstruct or impede vehicular flow.
- (d) Subject to Section 17 of this Ordinance.

#### **SECTION 11. ENTRY RESTRICTIONS FOR TRUCKS AND PUBLIC UTILITY VEHICLES**

- (a) Public Utility Vehicles or Conveyances such as Utility Vans, Buses and Jeepneys are prohibited to enter the Poblacion (Centro 01 to 12) including Ugac Sur, Ugac Norte, part of Caritan Sur, Caritan Centro and San Gabriel except for Public Utility Jeepneys plying Cagayan State University (CSU) Andrews Campus to CSU Carig Campus and vice versa from 7:00 A.M. to 10 P.M.
- (b) No entry in Pinacanauan Bridge for Public Utility Buses (PUBs) and heavy equipment vehicles.
- (c) No entry in Macapagal Avenue for Public Utility Buses (PUBs) and heavy equipment vehicles having a gross weight capacity of 4,500 kgs and above.
- (d) No entry for all vehicles with gross weight capacity of 4,500 kgs. and above in all streets within the Poblacion from 7:00AM to 8:00PM.
- (e) Government vehicles and other heavy equipment involve in government projects, including armored vehicles, fire trucks, ambulances, and other emergency vehicles are exempted from the ban.
- (f) **No entry of kuliglig in any thoroughfares of Tuguegarao City except in farm and market roads and for agricultural purposes only.**

#### **SECTION 12. PEDESTRIANS AND PEDESTRIAN SAFETY**

##### **A. Designation of Pedestrian Lanes or Crosswalk.**

- (a) Whenever appropriate, pedestrian lanes shall be established on busy intersections, within the vicinity of Churches, School Zones, Malls and commercial establishments where pedestrian safety is compromised. The Tuguegarao City Traffic Management Group is authorized to identify and designate pedestrian lanes and crosswalk.

##### **B. Duties of a Driver.**

- (a) A driver shall not overtake when approaching a pedestrian lane;
- (b) A driver approaching a pedestrian crossing shall travel at such a speed that, if necessary to comply with this Section, he will be able to stop his vehicle before reaching the pedestrian crossing;
- (c) A driver shall give way to any pedestrian who is on a pedestrian crossing;
- (d) A driver shall not permit any portion of his vehicle to enter upon a pedestrian crossing even if any vehicle headed in the same direction is stopped on the approach side of, or upon the pedestrian crossing apparently for the purpose of complying with this Section.
- (e) **A driver shall be allowed to have only one (1) passenger in a moving kuliglig.**

**C. Duties of Pedestrians** – A pedestrian:

- (a) When on a footway, marked cross-walk, or pedestrian crossing, shall keep as close as practicable to the right side of the footway;
- (b) When crossing a thoroughfare at an intersection shall keep right of pedestrian crossing in the opposite direction;
- (c) When crossing a thoroughfare or portion of a thoroughfare shall do so promptly by the shortest and most direct route, as may be practicable, to the thoroughfare boundary.

**D. Restrictions on Pedestrians** – A person shall not:

- (a) While waiting to board a vehicle stand on any portion of thoroughfare;
- (b) Proceed from a footway towards a vehicle that has not fully stopped for the purpose of boarding it;
- (c) Alight from or board a moving vehicle, or do so at an area where loading and unloading is prohibited;
- (d) Remain on a pedestrian crossing, or marked cross-walk longer than is necessary for the purpose of passing over the thoroughfare with reasonable dispatch;
- (e) Stand up a footway or thoroughfare so as to inconvenience, obstruct, hinder or prevent the free passage of any other pedestrian or any vehicle.

**E. Pedestrians on Thoroughfare** – Except when there is a sidewalk or footway, a pedestrian:

- (a) proceeding along a thoroughfare shall, when practicable, travel on the thoroughfare or side of the thoroughfare used by vehicles traveling in the opposite direction, and shall keep as close as he can to the boundary of the thoroughfare on his left;
- (b) shall not proceed along a thoroughfare abreast of more than one other pedestrian, except in a procession or parade authorized by the proper authority.

**F. Sidewalk or ambulant vendors are strictly prohibited from occupying major busy streets.**

**SECTION 13. ERECTION AND INTERFERENCE WITH TRAFFIC CONTROL ITEMS**

- (a) No person shall, except when duly authorized by the proper authority, erect, establish or display on any road or in the view of any person on any road, or interfere with, alter or take down, any traffic-control sign or item;
- (b) No person shall erect, establish, place, maintain, or display on any road or in the view of any person on any road anything which purports to be or is an imitation of or similar to any traffic control sign or item, or which interfere with the effectiveness of or prevents an approaching driver from clearly distinguishing the whole or part of any traffic control item, or distracts his attention from any traffic control sign or item;
- (c) Placards, advertisements, signages illegally installed by establishment owners that obstruct or impeded the flow of traffic shall be removed and confiscated by the authorities.

**SECTION 14. OBEDIENCE TO TRAFFIC SIGNS AND TRAFFIC LAW ENFORCERS**

- (a) Every person shall at all times observe and comply with the instructions of any traffic law enforcer directing or controlling the traffic flow within an intersection or at any portion of the road;
- (b) Traffic signs installed on or along the road shall be obeyed by motorists at all times.

**SECTION 15. ENFORCEMENT OF THE CITY ORDINANCE.**

- (a) The Public Order and Safety Unit (POSU), Philippine National Police and the Traffic Law Enforcers are hereby mandated to implement in full force and authority the provisions of this Ordinance.

**SECTION 16. IMPLEMENTATION PROTOCOL.**

- (a) The Traffic Law Enforcers shall be under the operational control and supervision of the Public Order and Safety Unit of Tuguegarao City.
- (b) The Traffic Citation Ticket shall be the basis of the Treasurer's Office of the City Government to receive the payment of fine.
- (c) No driver's license shall be released without presenting the receipt of payment of fine and proof of compliance with other penalties
- (d) Violators shall be given three (3) days to redeem their confiscated driver's license from the Tuguegarao City Government.
- (e) All unclaimed driver's licenses after seven (7) days shall be officially communicated by the Chief, POSU to the Land Transportation Office for appropriate action.



**SECTION 17. IMPLEMENTING RULES AND REGULATIONS.** The Implementing Rules and Regulations shall be issued by the Local Chief Executive in consultation with the Public Safety and Security Unit (PSSU) and other stakeholders upon final consideration and approval of the Seventh City Council.

**SECTION 18. PENALTIES.** Any person violating this Ordinance shall be penalized as follows:

- (a) First offense – fine of two hundred pesos (P200.00)
- (b) Second offense – fine of five hundred pesos (P500.00)
- (c) Third and succeeding offenses – fine of one thousand pesos (P1,000.00) and one (1) hour seminar
- (d) If and when the traffic enforcers will be deputized by the Land Transportation Office (LTO), they can confiscate driver's license


**SECTION 19. SEPARABILITY CLAUSE.** Should any section or provision of this City Ordinance be declared as unconstitutional or invalid, other provisions which are not affected thereby shall continue to be in full force and effect.

**SECTION 20. REPEALING CLAUSE.** Ordinances and other local legislations inconsistent with this Ordinance or parts thereof, are hereby modified or repealed accordingly.

**SECTION 21. EFFECTIVITY.** This Ordinance shall take effect immediately upon its approval subject to publication in a local newspaper.

X-X-X

I HEREBY CERTIFY TO THE CORRECTNESS OF THE FOREGOING:

  
**JOEL JOSEPH I. EGIPTO, Ph.D.**  
Secretary to the Sanggunian

ATTESTED:

  
**HON. BIENVENIDO C. DE GUZMAN II**  
City Vice Mayor/Presiding Officer  
Date: \_\_\_\_\_

APPROVED:

  
**HON. ATTY. JEFFERSON P. SORIANO**  
City Mayor  
Date: 10/22/19

ed